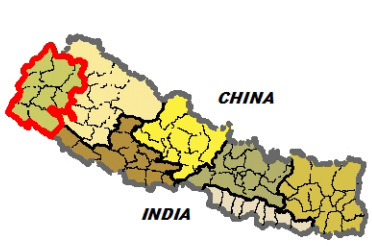


Administrative Boundary



Legend

- Airport
- Administrative Boundary**
 - International
 - Province
 - District
 - Metropolitan
 - Sub Metropolitan
 - Urban Municipality
 - Rural Municipality
- Local Unit**
 - Metropolitan City
 - Sub Metropolitan City
 - Urban Municipality
 - Rural Municipality
 - Designated Area
- Road Networks**
 - National Highway
 - Mid-Hill Highway
 - Major Feeder Road
 - Minor Feeder Road
 - Postal Road
 - Strategic Urban Road

Data Source:
 Admin Boundary: Department of Survey
 Airport: Department of Survey & ICIMOD
 Road Network: Department of Roads

Note* :
 This is a living document. We will be continuously editing and updating with revisions.

9 Districts

1 Sub-Metropolitan City

33 Urban Municipalities


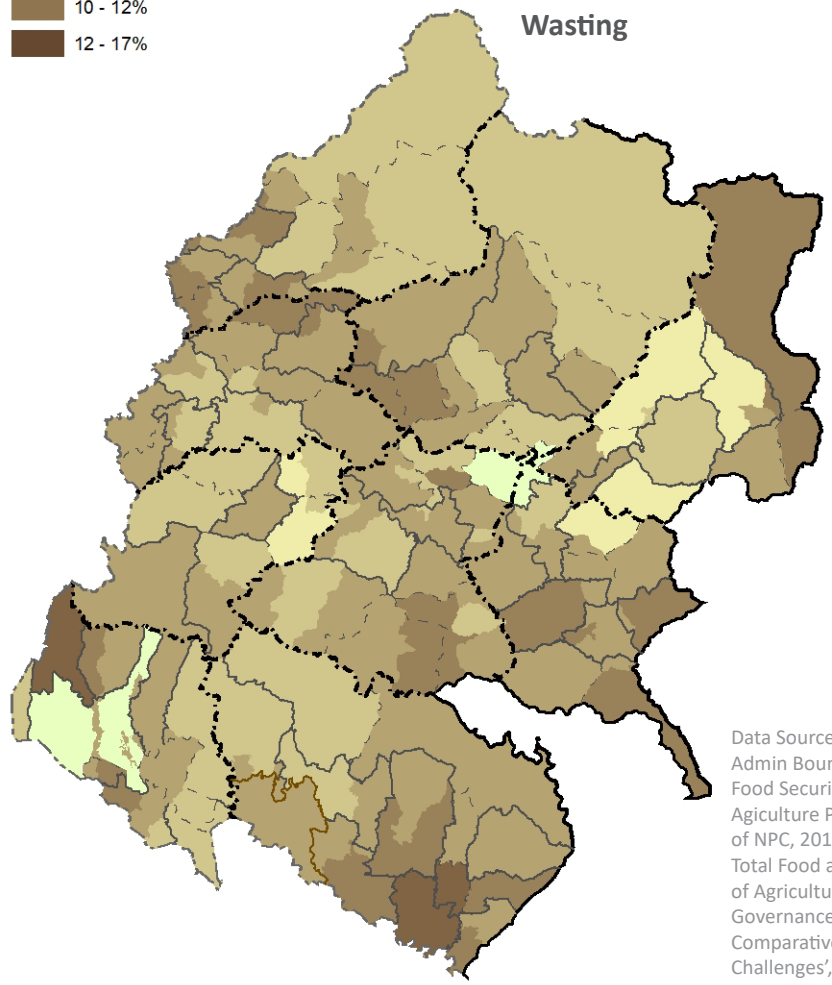
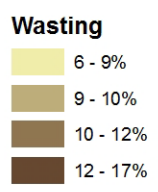
54 Rural Municipalities

Designated Areas

- Kaptad National Park
- Shuklaphanta Wildlife Reserve



Food & Nutrition

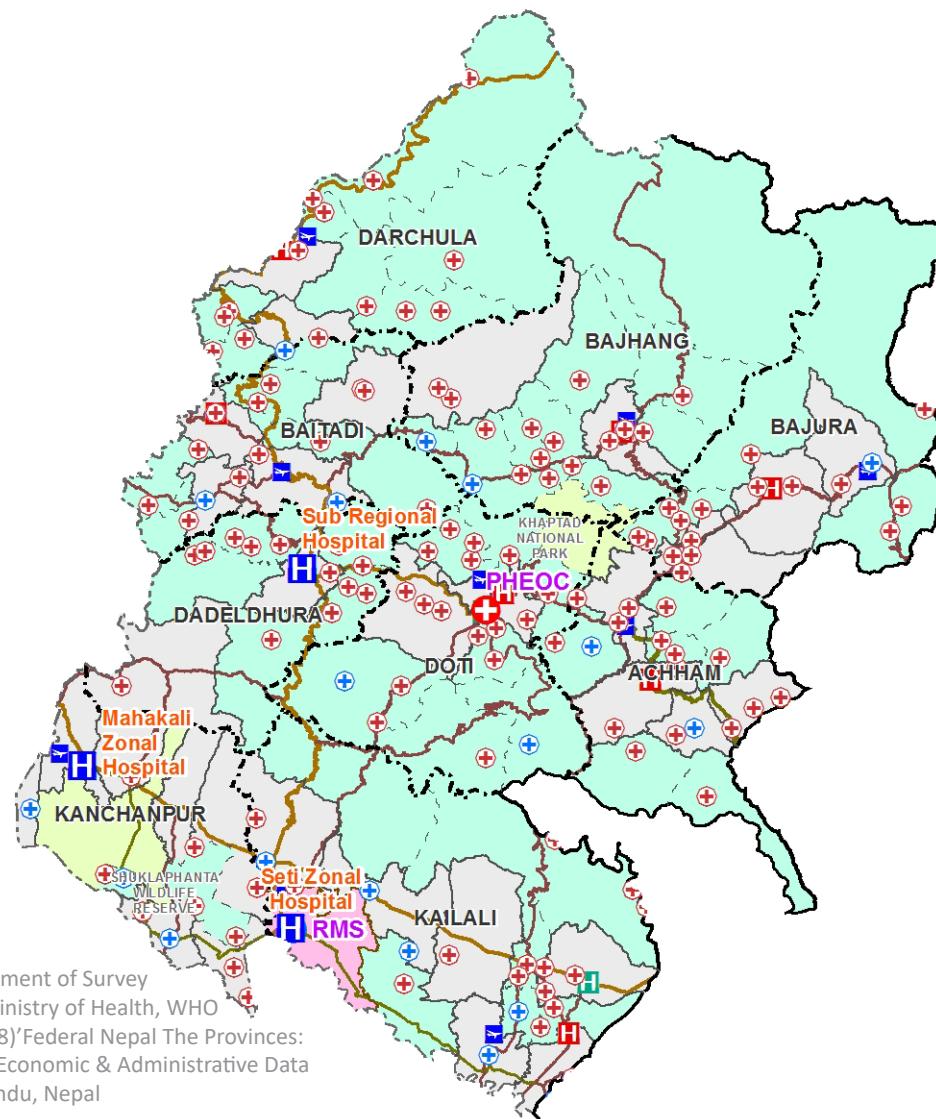


Data Source:
 Admin Boundary: Department of Survey
 Food Security Data: SAE Nepal 2014/WFP
 Agriculture Production Share: Based on Sectoral analysis report of NPC, 2015
 Total Food availability and Requirement: Based on the Ministry of Agricultural Development, FY 2015/16
 Governance Facility (2018)'Federal Nepal The Provinces: Comparative Analysis of Economic & Administrative Data and Challenges', Kathmandu, Nepal

Agriculture Production Share **8.78%** **530,066 Mt** Total Available Food
522,378 Mt Food Requirement



Health Services



Legend

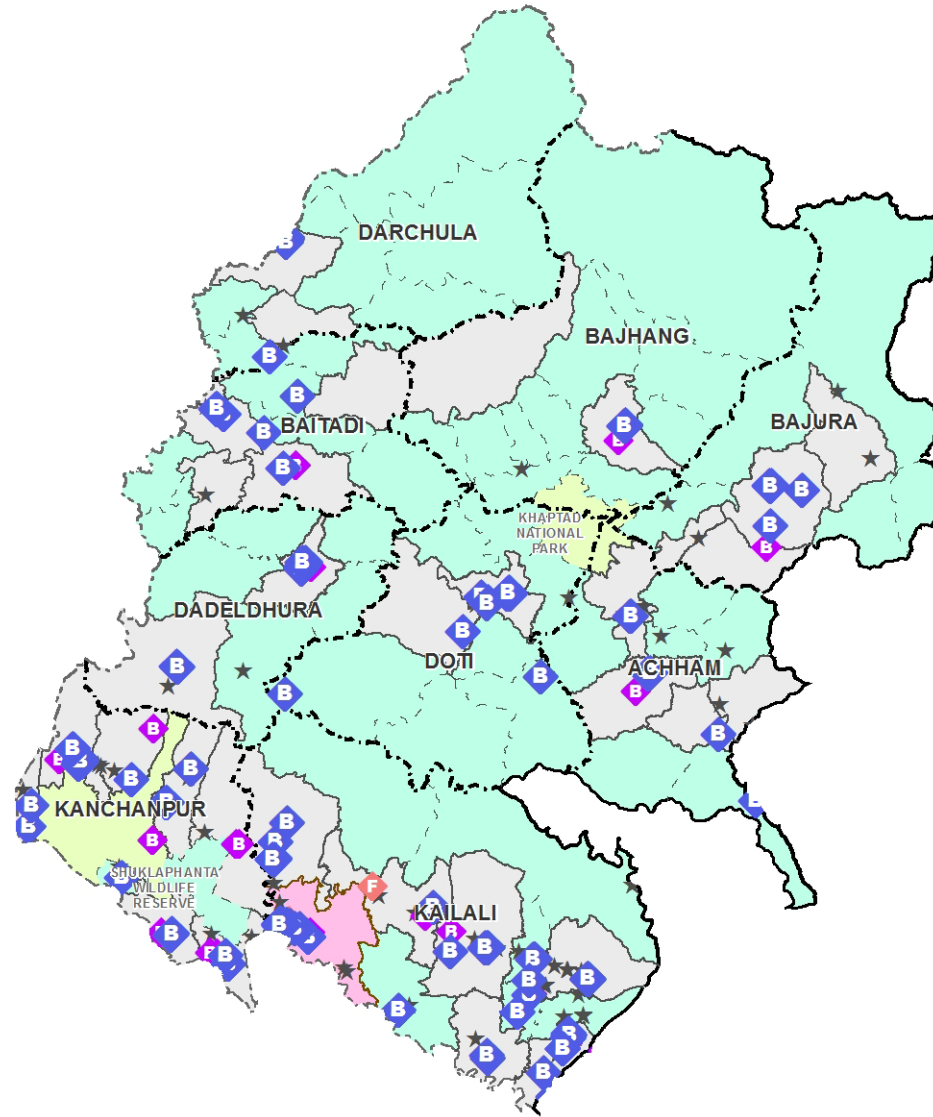
- Hub Hospital
 - Health Emergency Operation Center (HEOC)
 - Provincial Health Emergency Operation Center (PHEOC)
 - Central Medical Store (CMS)
 - Regional Medical Store (RMS)
 - Government Hospital
 - Private Hospital
 - Health Post
 - Public Health Care Center
- Administrative Boundary**
- International
 - Province
 - District
 - Metropolitan
 - Sub Metropolitan
 - Urban Municipality
 - Rural Municipality
- Road Networks**
- National Highway
 - Mid-Hill Highway
 - Major Feeder Road
 - Minor Feeder Road
 - Postal Road
 - Strategic Urban Road
- Local Unit**
- Metropolitan City
 - Sub Metropolitan City
 - Urban Municipality
 - Rural Municipality
 - Designated Area
- Airport

Data Source:
 Admin Boundary: Department of Survey
 Health Infrastructure: Ministry of Health, WHO
 Governance Facility (2018) 'Federal Nepal The Provinces:
 Comparative Analysis of Economic & Administrative Data
 and Challenges', Kathmandu, Nepal

Total Public Health Facilities	471	44	Non-Public Health Facilities
		3 Hub Hospitals	16 Primary Health Centres
		14 Hospitals (Public)	27 Community Health Units
		1 Regional Medical Store	3 Other Health Facilities
		377 Health Posts	
		34 Urban Health Centres	



Financial Services



Legend

- Commercial Bank
- Development Bank
- Finance
- Microfinance

Administrative Boundary

- International
- Province
- District
- Metropolitan
- Sub Metropolitan
- Urban Municipality
- Rural Municipality

Local Unit

- Metropolitan City
- Sub Metropolitan City
- Urban Municipality
- Rural Municipality
- Designated Area

Data Source:
 Government Facility (2018) 'Federal Nepal-The Provinces : Comparative analysis of Economic and Administrative Data and Challenges', Kathmandu, Nepal
 Nepal Rastra Bank (unpublished)
 Nepal Rastra Bank, UNCDF

Total Financial Institutions

174

140 Commercial Banks

32 Development Banks

2 Finance Companies

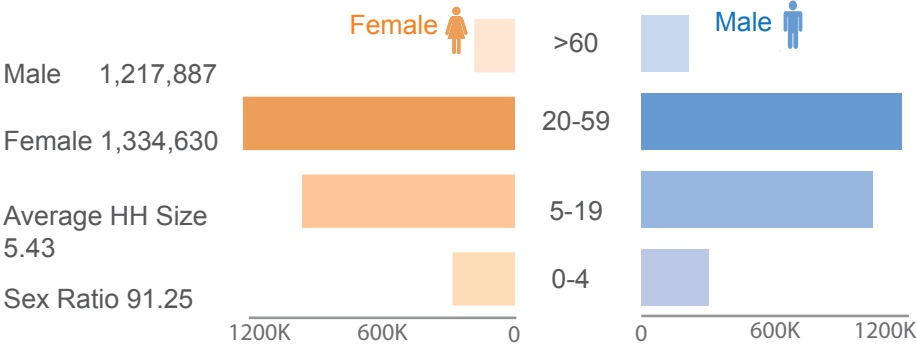
16,111

Population per Branch

as of June 2019

as of June 2019

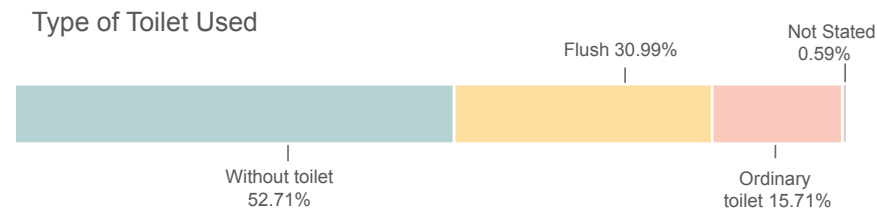
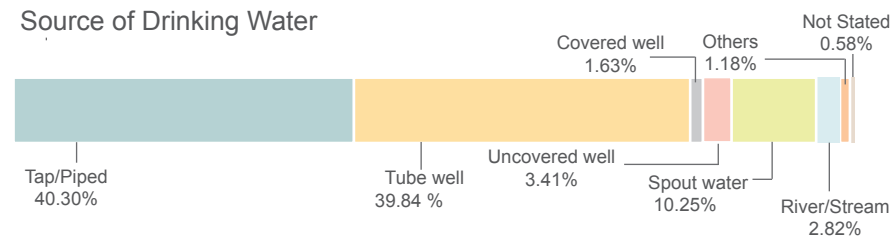
POPULATION



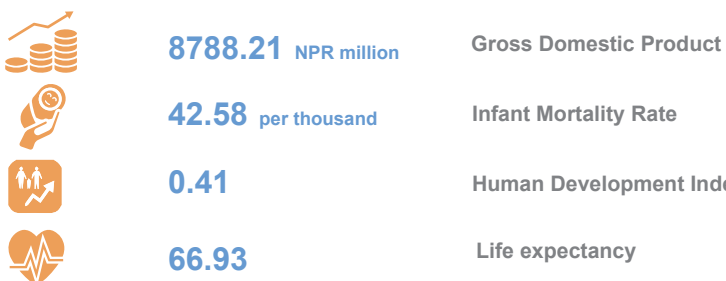
Total Population
2,552,517

Total Households
469,971

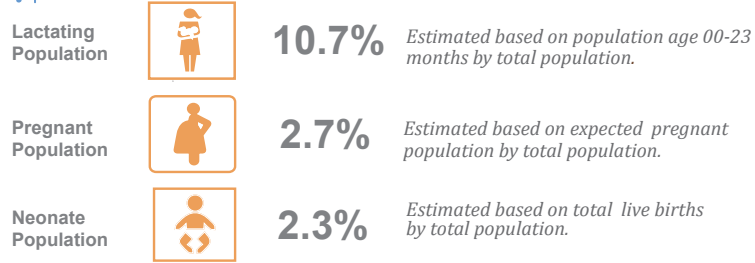
WATER AND SANITATION



HUMAN DEVELOPMENT INDICATOR



VULNERABLE

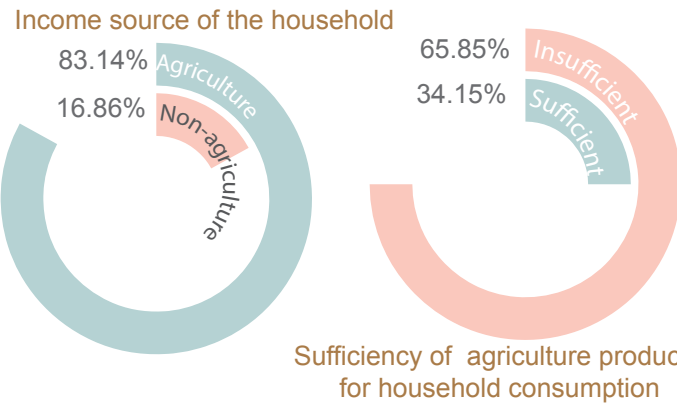


Elderly **7.24%** **35,663**

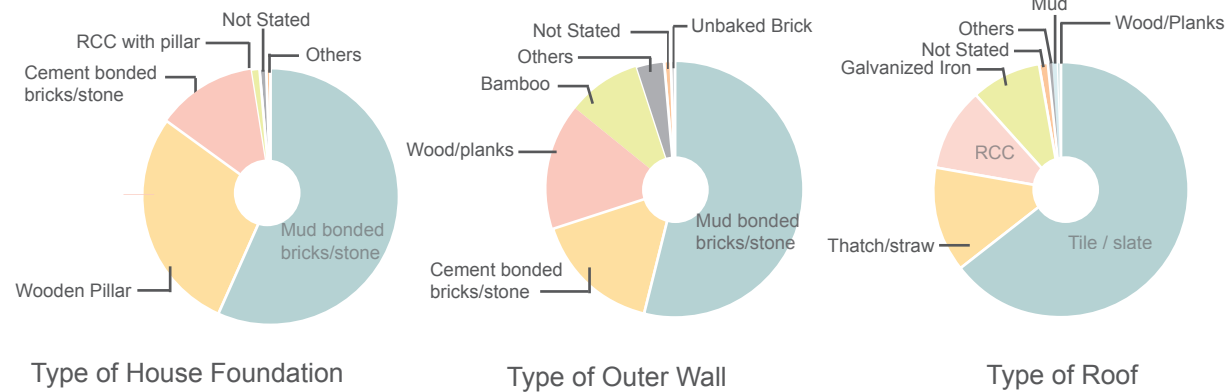
Differently abled **7.82%** **32,169**

Icons : <https://thenounproject.com/>

FOOD



SHELTER



EDUCATION



Sources

Population/WASH/Differently able/Elderly/Shelter: Province Summary Population Census 2011

Human Development/Education: Government Facility (2018) 'Federal Nepal-The Provinces: Comparative analysis of Economic and Administrative Data and Challenges (Nepal Human Development Report, 2014 & Population Monograph of Nepal Volume II, 2014; Flash Report 20 16/17, DoE

Vulnerable (Neonate, Pregnant & Lactating): Calculated from Annual Report, DoHS (2016/17)

Note*: This is a living document. We will be continuously editing and updating with revisions.