

Administrative Boundary



Legend

- Airport
- Administrative Boundary**
 - International
 - Province
 - District
 - Metropolitan
 - Sub Metropolitan
 - Urban Municipality
 - Rural Municipality
- Local Unit**
 - Metropolitan City
 - Sub Metropolitan City
 - Urban Municipality
 - Rural Municipality
 - Designated Area
- Road Networks**
 - National Highway
 - Mid-Hill Highway
 - Major Feeder Road
 - Minor Feeder Road
 - Postal Road
 - Strategic Urban Road


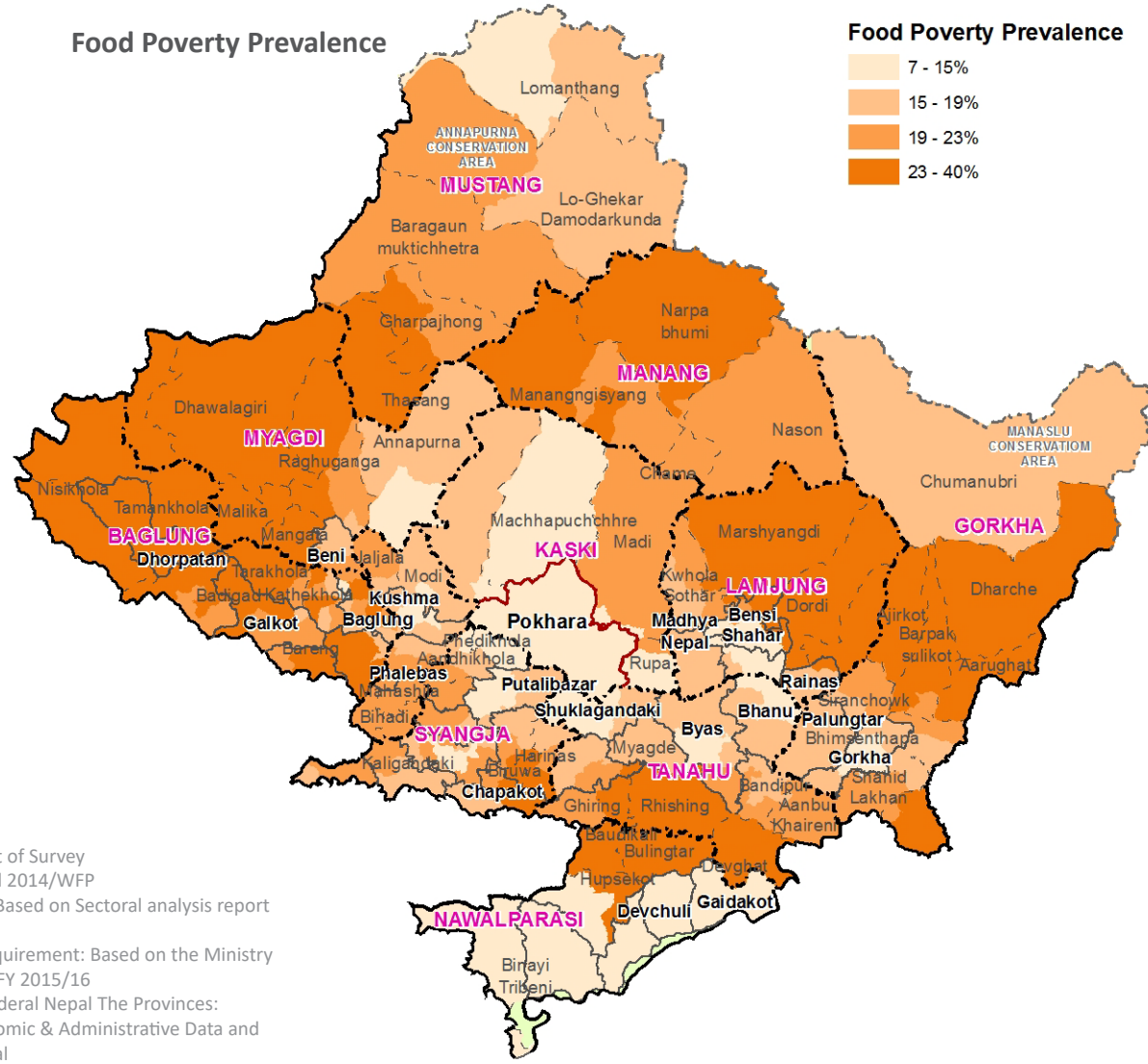
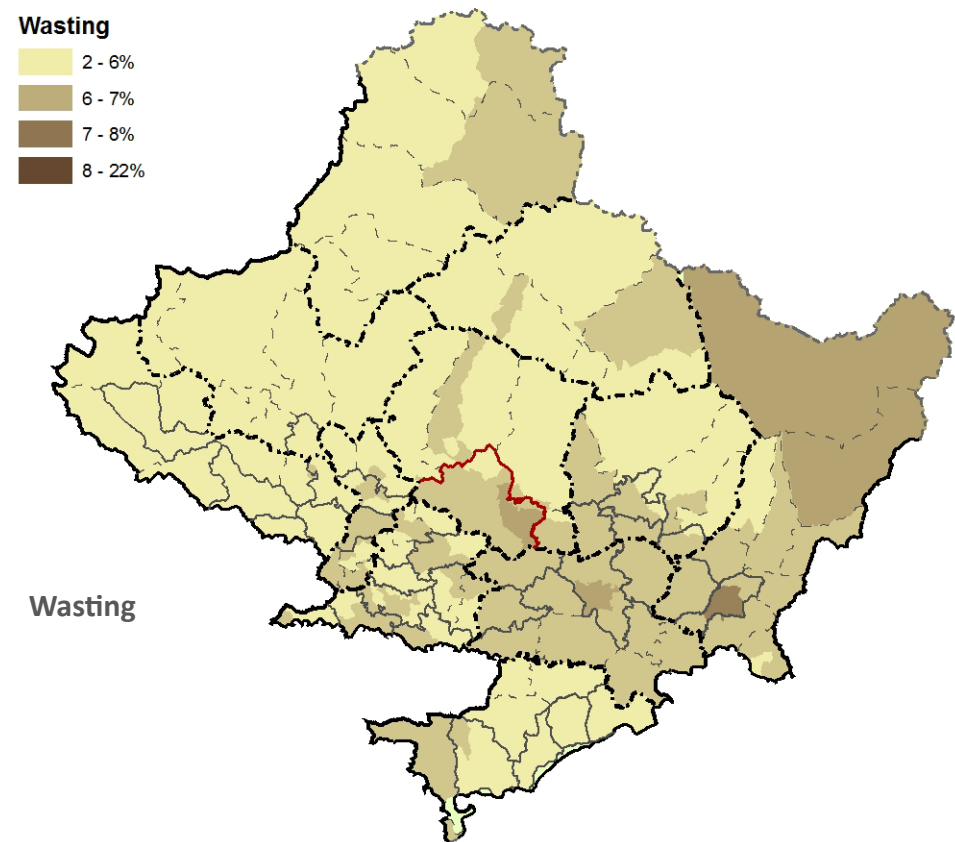
Data Source:
 Admin Boundary: Department of Survey
 Airport: Department of Survey & ICIMOD
 Road Network: Department of Roads

Note* :
 This is a living document. We will be continuously editing and updating with revisions.

11	Districts	1	Metropolitan City	26	Urban Municipalities	Designated Areas - Manasalu Conservation Area - Annapurna Conservation Area - Dhorpatan Hunting Reserve - Chitawan National Park
58	Rural Municipalities					



Food & Nutrition



Data Source:
 Admin Boundary: Department of Survey
 Food Security Data: SAE Nepal 2014/WFP
 Agriculture Production Share: Based on Sectoral analysis report of NPC, 2015
 Total Food availability and Requirement: Based on the Ministry of Agricultural Development, FY 2015/16
 Governance Facility (2018)'Federal Nepal The Provinces: Comparative Analysis of Economic & Administrative Data and Challenges', Kathmandu, Nepal

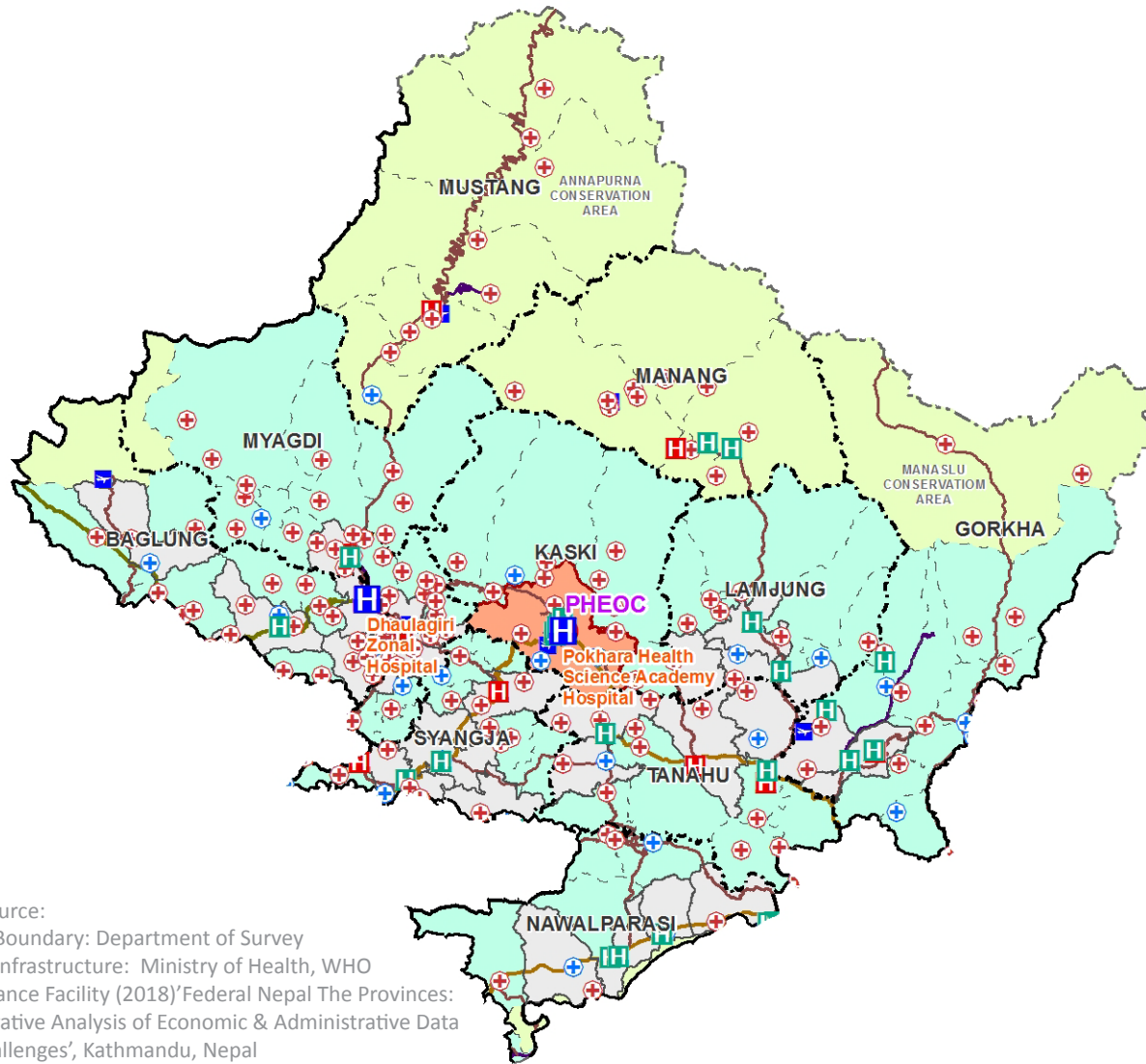
Agriculture Production Share 11.41%

558,152 Mt Total Available Food

467,492 Mt Food Requirement



Health Services



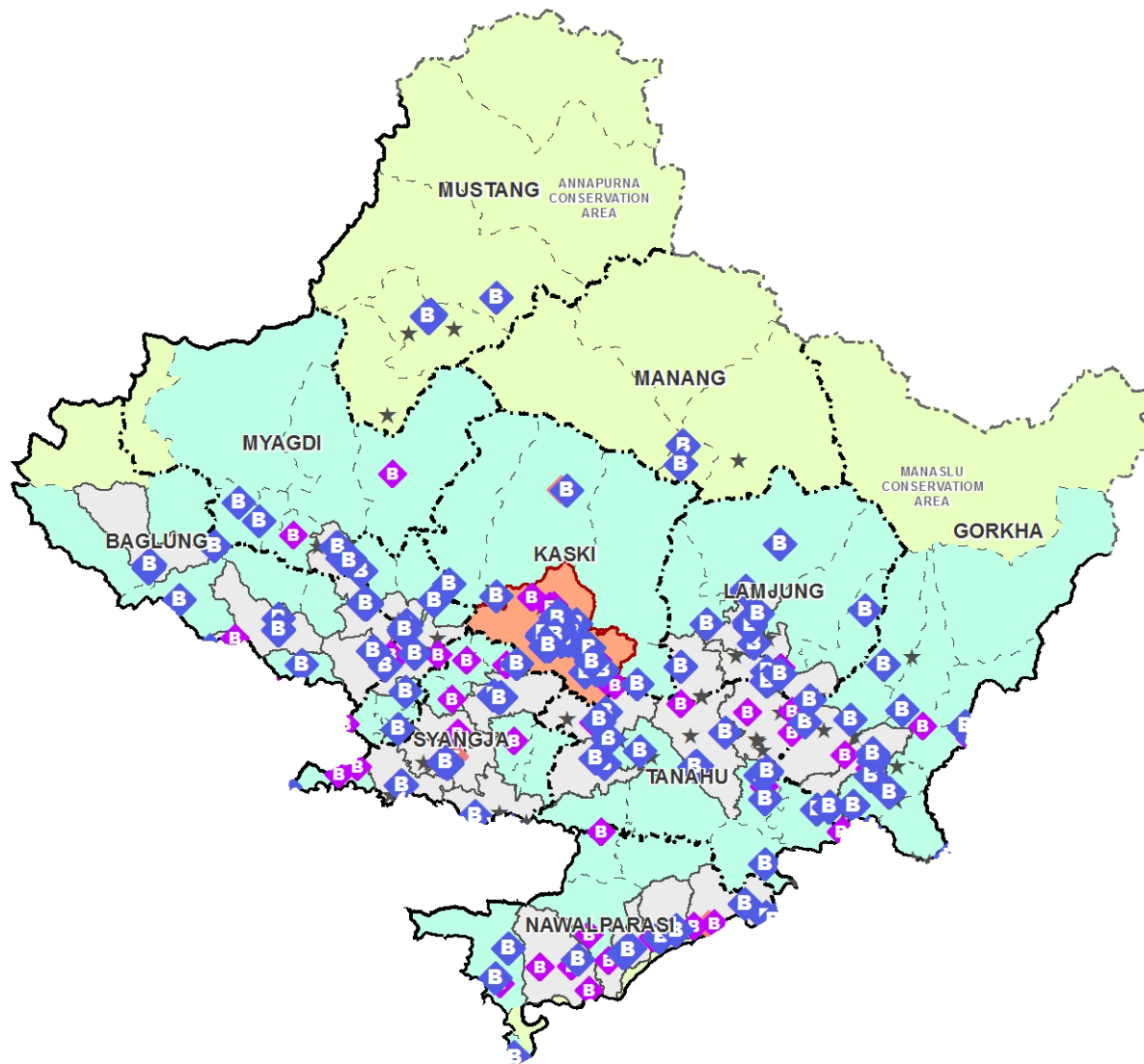
Legend

- Hub Hospital
 - Health Emergency Operation Center (HEOC)
 - Provincial Health Emergency Operation Center (PHEOC)
 - Central Medical Store (CMS)
 - Regional Medical Store (RMS)
 - Government Hospital
 - Private Hospital
 - Health Post
 - Public Health Care Center
-
- ### Local Unit
- Metropolitan City
 - Sub Metropolitan City
 - Urban Municipality
 - Rural Municipality
 - Designated Area
-
- ### Road Networks
- National Highway
 - Mid-Hill Highway
 - Major Feeder Road
 - Minor Feeder Road
 - Postal Road
 - Strategic Urban Road
 - Airport
-
- ### Administrative Boundary
- International
 - Province
 - District
 - Metropolitan
 - Sub Metropolitan
 - Urban Municipality
 - Rural Municipality




Data Source:
 Admin Boundary: Department of Survey
 Health Infrastructure: Ministry of Health, WHO
 Governance Facility (2018)'Federal Nepal The Provinces:
 Comparative Analysis of Economic & Administrative Data
 and Challenges', Kathmandu, Nepal

Total Public Health Facilities	607	Non-Public Health Facilities	93
	2 Hub Hospitals		24 Primary Health Centres
	14 Hospitals (Public)		32 Community Health Units
	1 PHEOC		12 Other Health Facilities
	492 Health Posts		
	34 Urban Health Centres		

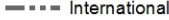
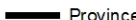

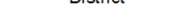
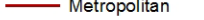
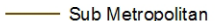

Financial Services



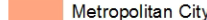
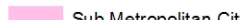

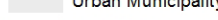
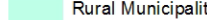
Legend

-  Commercial Bank
-  Development Bank
-  Finance
-  Microfinance

Administrative Boundary

-  International
-  Province
-  District
-  Metropolitan
-  Sub Metropolitan
-  Urban Municipality
-  Rural Municipality

Local Unit

-  Metropolitan City
-  Sub Metropolitan City
-  Urban Municipality
-  Rural Municipality
-  Designated Area

Data Source:
 Government Facility (2018) 'Federal Nepal-The Provinces : Comparative analysis of Economic and Administrative Data and Challenges', Kathmandu, Nepal
 Nepal Rastra Bank (unpublished)
 Nepal Rastra Bank, UNCDF

Total Financial Institutions

427

233 Commercial Banks

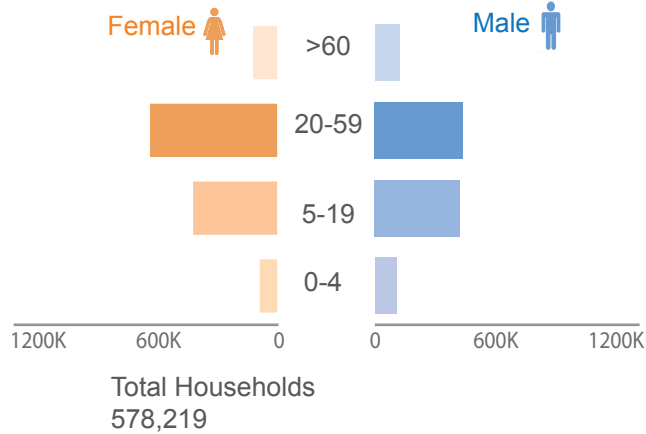
177 Development Banks

17 Finance Companies

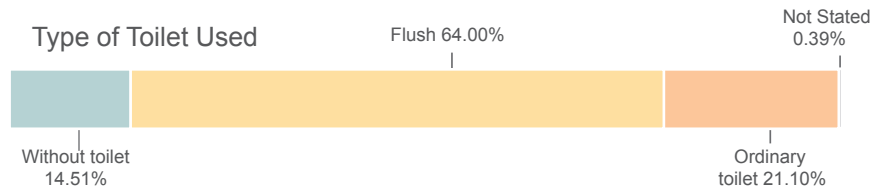
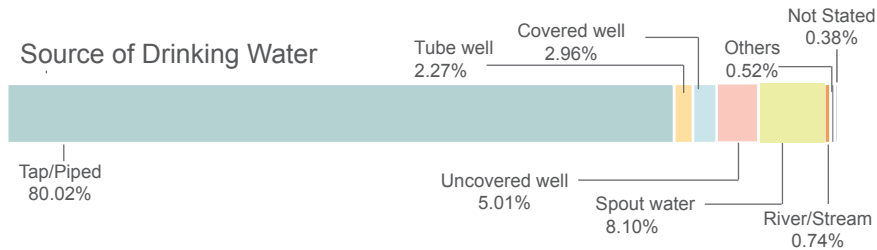
5,022
 Population per Branch

POPULATION

Male 1,090,808
 Female 1,312,949
 Average HH Size 4.16
 Sex Ratio 83.08



WATER AND SANITATION



HUMAN DEVELOPMENT INDICATORS

10545.65 NPR million Gross Domestic Product
21.10 per thousand Infant Mortality Rate
0.51 Human Development Index
68.80 Life expectancy

VULNERABLE GROUPS

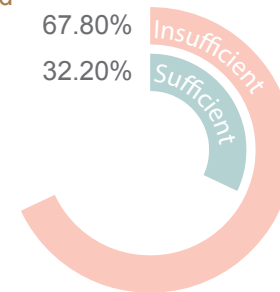
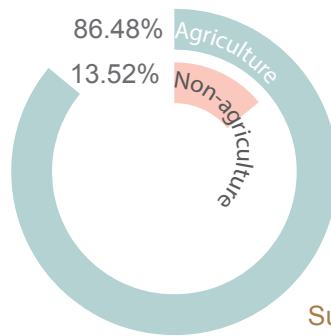
Lactating Population 10.9% *Estimated based on population age 00-23 months by total population.*
Pregnant Population 2.8% *Estimated based on expected pregnant population by total population.*
Neonate Population 2.4% *Estimated based on total live births by total population.*

Elderly 11.15% **29,515**
Differently abled 10.17% **25,501**

Icons : <https://thenounproject.com/>

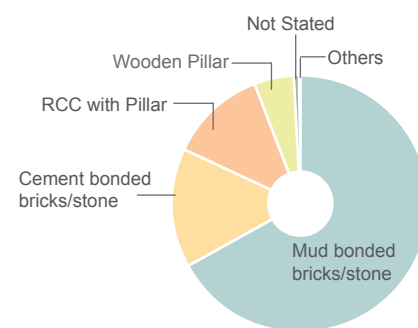
FOOD

Income source of the household

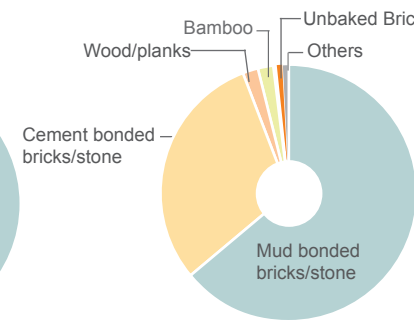


Sufficiency of agriculture product for household consumption

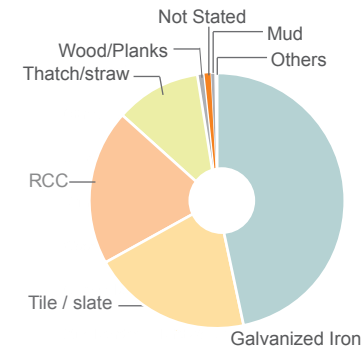
SHELTER



Type of House Foundation



Type of Outer Wall



Type of Roof

EDUCATION

Total Primary Schools 4,543 **Total Secondary Schools 3,829**
Teachers 45,601 **Total Students 711,443**

Literacy Rate % 83.54

83.54
67.72

Sources

Population/WASH/Differently able/Elderly/Shelter: Province Summary Population Census 2011

Human Development/Education: Government Facility (2018) 'Federal Nepal-The Provinces : Comparative analysis of Economic and Administrative Data and Challenges (Nepal Human Development Report, 2014 & Population Monograph of Nepal Volume II, 2014 ; Flash Report 20 16/17, DoE

Vulnerable (Neonate, Pregnant & Lactating) : Calculated from Annual Report, DoHS (2016/17)

Note* : This is a living document. We will be continuously editing and updating with revisions.