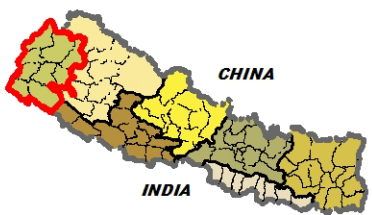


# Administrative Boundary



**Legend**

- Airport
- Administrative Boundary**
  - International
  - Province
  - District
  - Metropolitan
  - Sub Metropolitan
  - Urban Municipality
  - Rural Municipality
- Local Unit**
  - Metropolitan City
  - Sub Metropolitan City
  - Urban Municipality
  - Rural Municipality
  - Designated Area
- Road Networks**
  - National Highway
  - Mid-Hill Highway
  - Major Feeder Road
  - Minor Feeder Road
  - Postal Road
  - Strategic Urban Road

Data Source:  
 Admin Boundary: Department of Survey  
 Airport: Department of Survey & ICIMOD  
 Road Network: Department of Roads

Note\* :  
 This is a living document. We will be continuously editing and updating with revisions.

**9** Districts

**1** Sub-Metropolitan City

**33** Urban Municipality

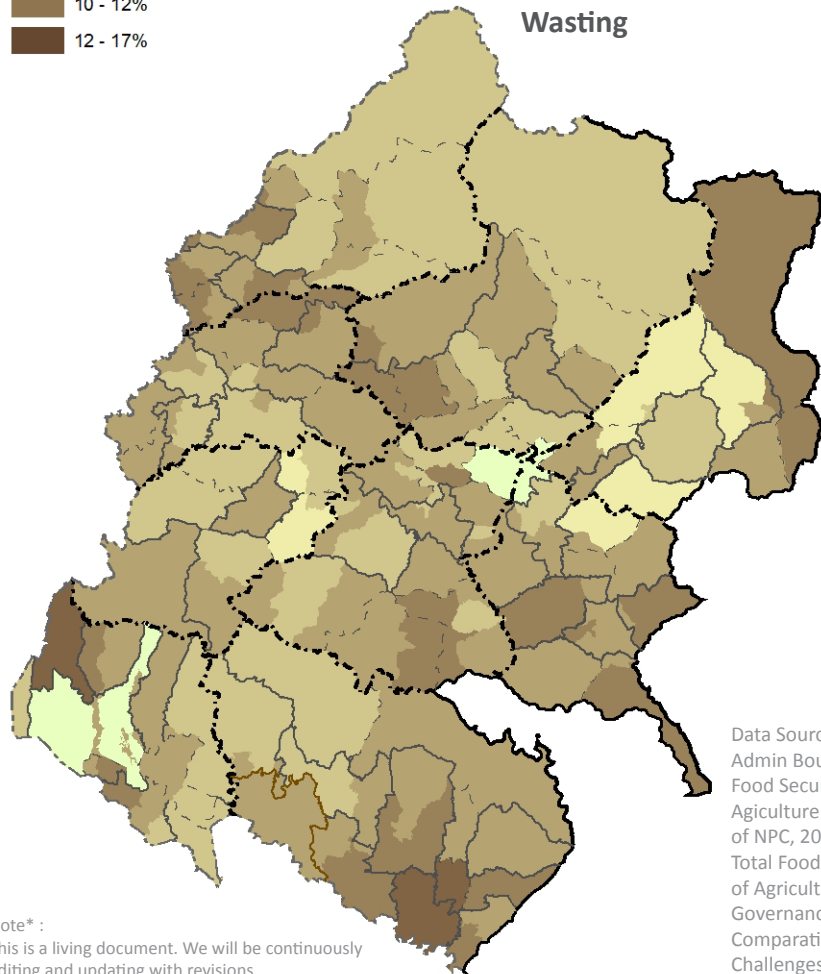
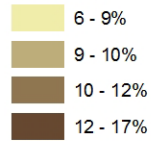
**54** Rural Municipality

**Designated Area**  
 - Khaptad National Park  
 - Shuklaphanta Wildlife Reserve




# Food & Nutrition


## Wasting



## Legend



## Food Poverty Prevalence



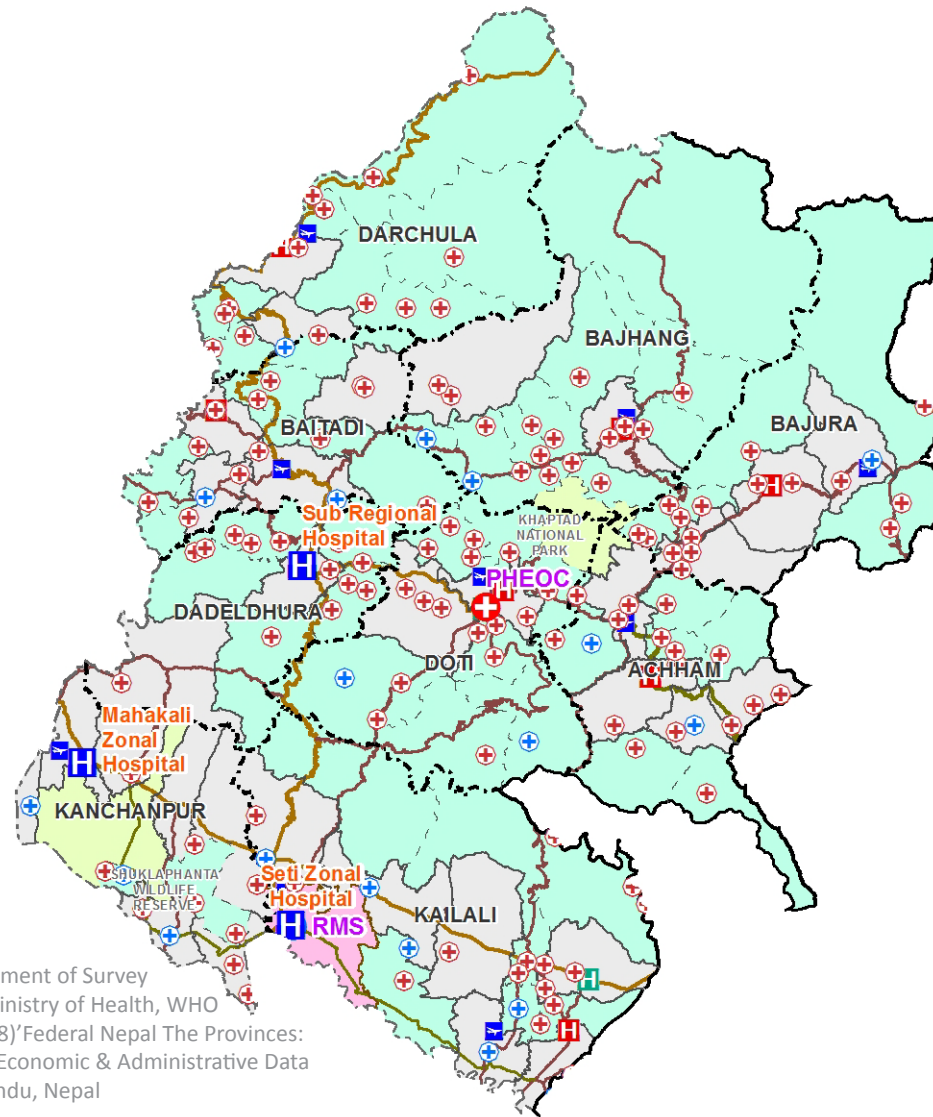
Data Source:  
 Admin Boundary: Department of Survey  
 Food Security Data: SAE Nepal 2014/WFP  
 Agriculture Production Share: Based on Sectoral analysis report of NPC, 2015  
 Total Food availability and Requirement: Based on the Ministry of Agricultural Development, FY 2015/16  
 Governance Facility (2018)'Federal Nepal The Provinces: Comparative Analysis of Economic & Administrative Data and Challenges', Kathmandu, Nepal

Note\* :  
 This is a living document. We will be continuously editing and updating with revisions.

**Agriculture Production Share** 8.78% 530,066 Mt Total Available Food  
522,378 Mt Food Requirement



Health Services



Legend

- Hub Hospital
  - Health Emergency Operation Center (HEOC)
  - Provincial Health Emergency Operation Center (PHEOC)
  - Central Medical Store (CMS)
  - Regional Medical Store (RMS)
  - Government Hospital
  - Private Hospital
  - Health Post
  - Public Health Care Center
- Administrative Boundary**
- International
  - Province
  - District
  - Metropolitan
  - Sub Metropolitan
  - Urban Municipality
  - Rural Municipality
- Road Networks**
- National Highway
  - Mid-Hill Highway
  - Major Feeder Road
  - Minor Feeder Road
  - Postal Road
  - Strategic Urban Road
  - Airport
- Local Unit**
- Metropolitan City
  - Sub Metropolitan City
  - Urban Municipality
  - Rural Municipality
  - Designated Area

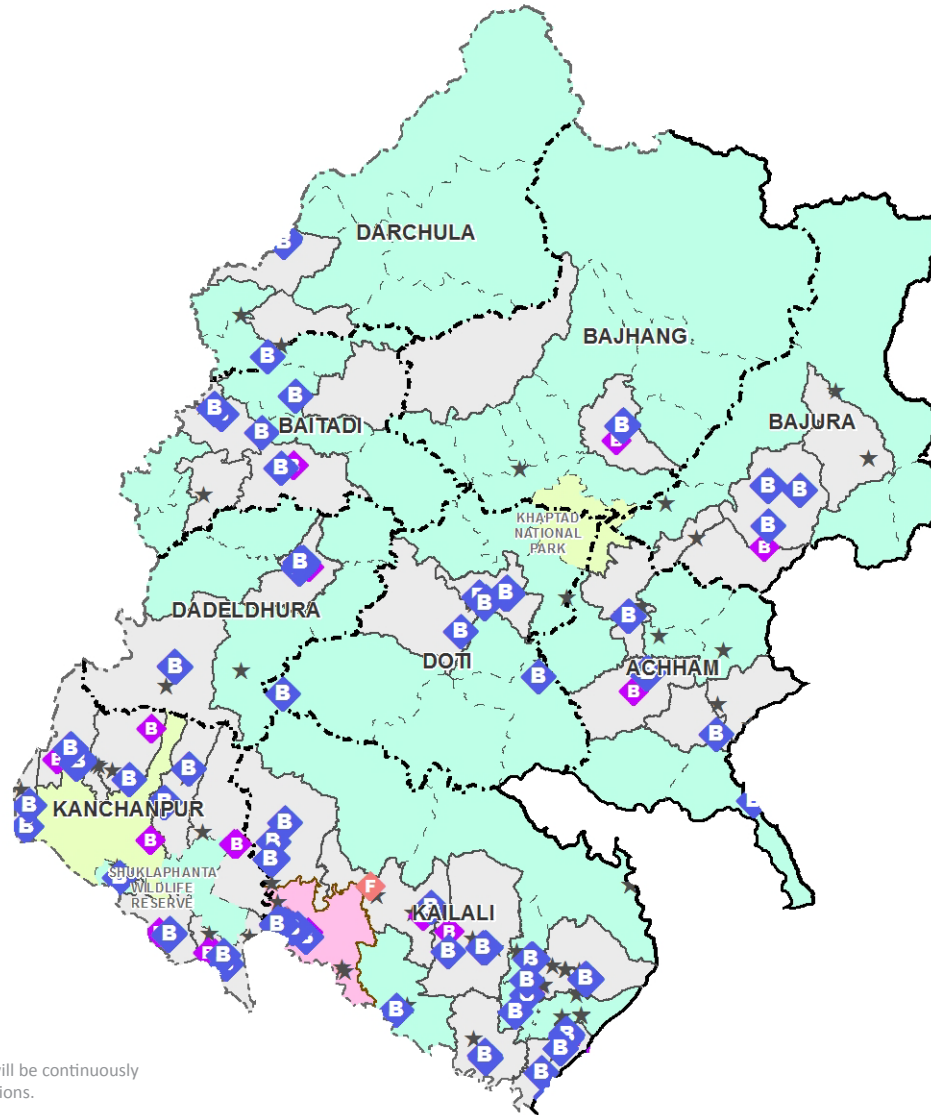
Note\* : This is a living document. We will be continuously editing and updating with revisions.

Data Source: Admin Boundary: Department of Survey Health Infrastructure: Ministry of Health, WHO Governance Facility (2018)'Federal Nepal The Provinces: Comparative Analysis of Economic & Administrative Data and Challenges', Kathmandu, Nepal

Total Public Health Facilities		3 Hub Hospital		16 Primary Health Centre		27 Community Health Unit	
471	44	14 Hospital (Public)		377 Health Post		3 Other Health Facility	
		1 Regional Medical Store		34 Urban Health Centre			
Non-Public Health Facilities							



# Financial Services



### Legend

- Commercial Bank
- Development Bank
- Finance
- Microfinance

### Administrative Boundary

- International
- Province
- District
- Metropolitan
- Sub Metropolitan
- Urban Municipality
- Rural Municipality

### Local Unit

- Metropolitan City
- Sub Metropolitan City
- Urban Municipality
- Rural Municipality
- Designated Area

Data Source:  
 Government Facility (2018) 'Federal Nepal-The Provinces : Comparative analysis of Economic and Administrative Data and Challenges', Kathmandu, Nepal  
 Nepal Rastra Bank (unpublished)  
 Nepal Rastra Bank, UNCDF

Note\* :  
 This is a living document. We will be continuously editing and updating with revisions.

Total Financial Institutions

# 174

140 Commercial Banks

32 Development Banks

2 Finance

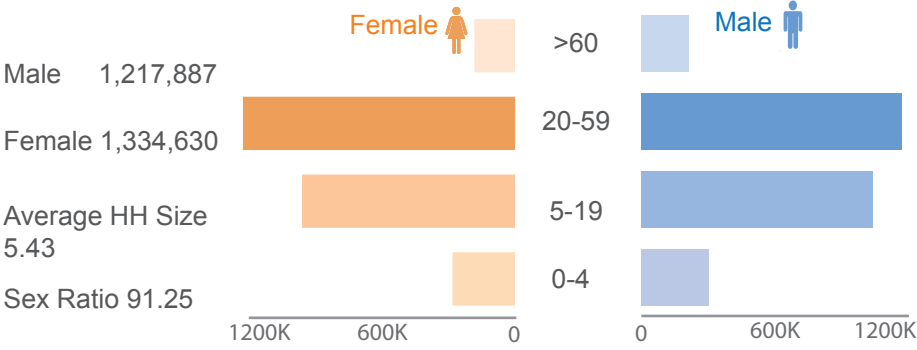
# 16,111

Population per Branch

as of May 2018



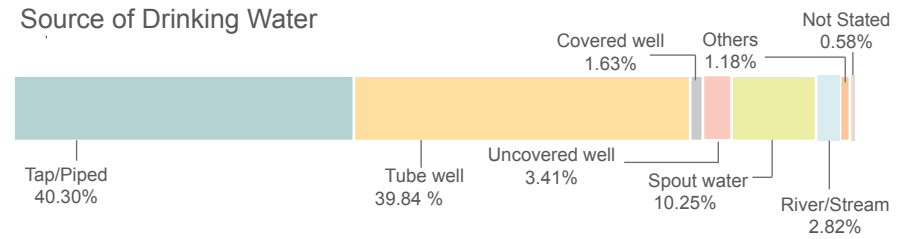
### POPULATION



Male 1,217,887  
 Female 1,334,630  
 Average HH Size 5.43  
 Sex Ratio 91.25

**Total Population 2,552,517**  
**Total Households 469,971**

### WATER AND SANITATION



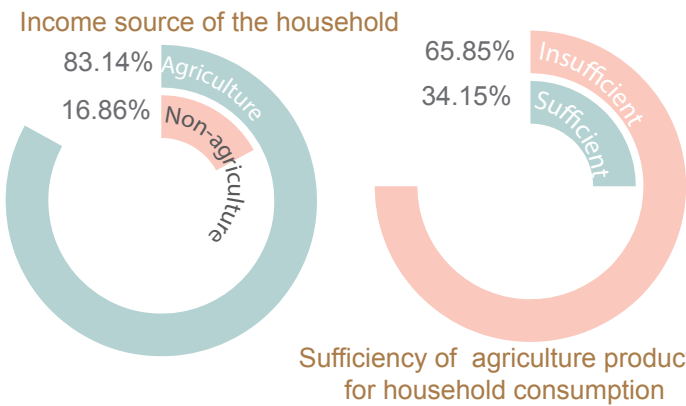
### HUMAN DEVELOPMENT INDICATOR

- 8788.21** NPR million Gross Domestic Product
- 42.58** per thousand Infant Mortality Rate
- 0.41** Human Development Index
- 66.93** Life expectancy

### VULNERABLE

- 10.7%** Lactating Population *Estimated based on population age 00-23 months by total population.*
  - 2.7%** Pregnant Population *Estimated based on expected pregnant population by total population.*
  - 2.3%** Neonate *Estimated based on total live births by total population.*
  - 7.24%** Elderly **35,663**
  - 7.82%** Differently abled **32,169**
- Icons : <https://thenounproject.com/>

### FOOD



### Sources

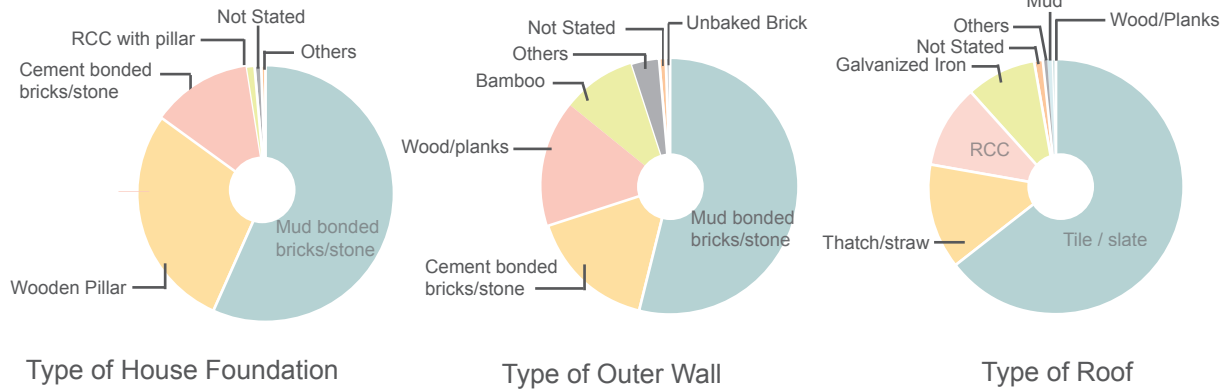
*Population/WASH/Differently able/Elderly/Shelter: Province Summary Population Census 2011*

*Human Development/Education: Government Facility (2018) 'Federal Nepal-The Provinces: Comparative analysis of Economic and Administrative Data and Challenges (Nepal Human Development Report, 2014 & Population Monograph of Nepal Volume II, 2014 ; Flash Report 20 16/17, DoE*

*Vulnerable (Neonate, Pregnant & Lactating) : Calculated from Annual Report, DoHS (2016/17)*

Note\* : This is a living document. We will be continuously editing and updating with revisions.

### SHELTER



### EDUCATION

Total Primary Schools	Total Secondary Schools	Teachers	Total Students	Literacy Rate %
<b>4,032</b>	<b>3,063</b>	<b>32,429</b>	<b>803,288</b>	<b>76.37</b>
				<b>51.93</b>