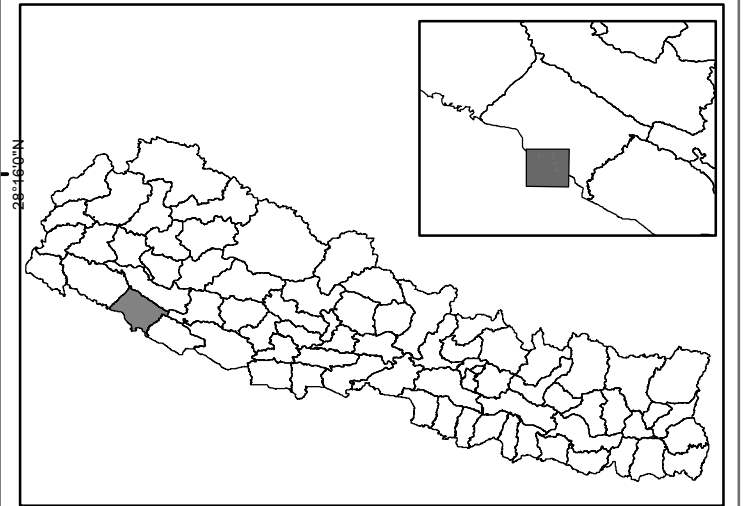
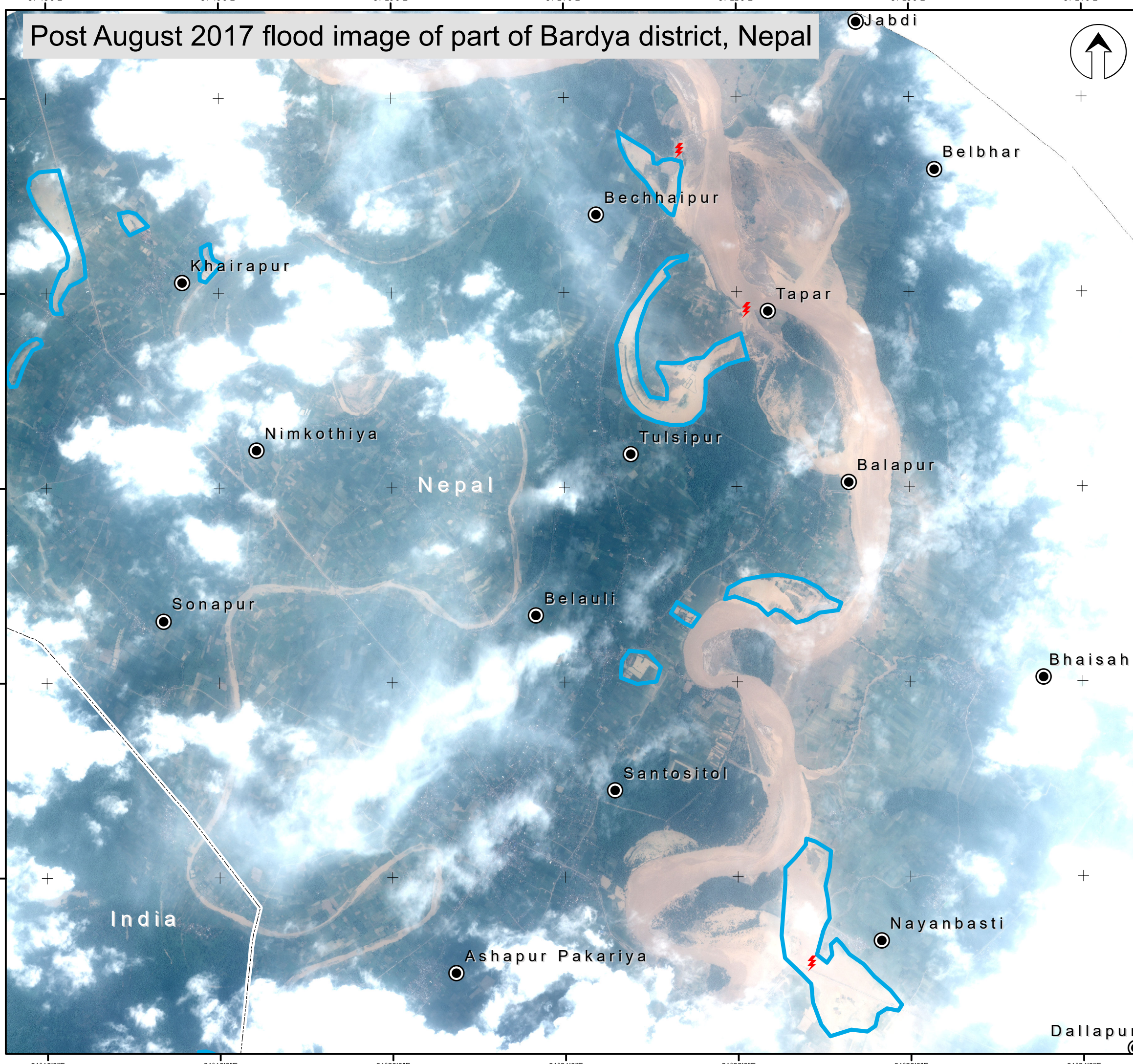
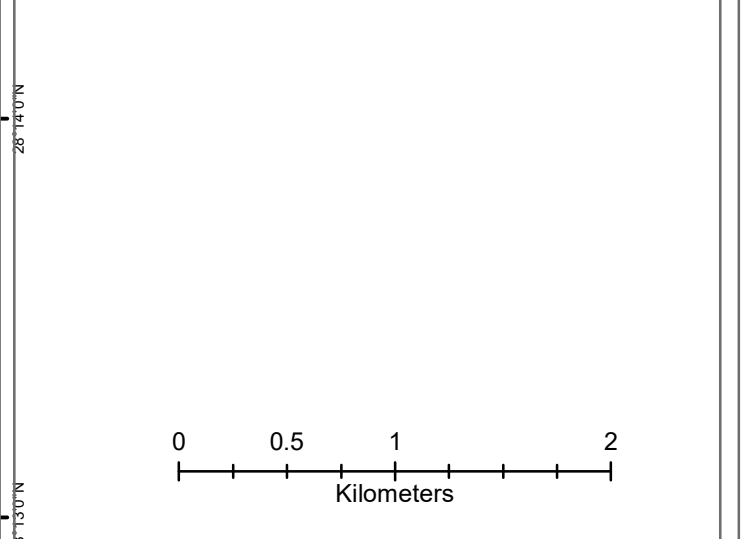


Post August 2017 flood image of part of Bardya district, Nepal







Situation report:

The image shows wide spread flooding not only along the river corridor but also other low lying areas. The flood has receded since the peak event, leaving scar from erosion and deposition prominently visible. There are some water logged areas still visible and some are close to settlement area (indicated by blue polygon). The flood had inundated road infrastructure in many stretches and highly likely that it was damaged at 3 place.



Legend

-  Settlement
-  Road damaged
-  Water bodies
-  National boundary

Data: Pleiades
 Acquisition date: 16 August 2017
 Data source: Airbus Defence and Space
 Coordinate system: UTM 1984
 UTM Zone: 44N
 Product generation date: 17 August 2017

Disclaimer:
 The information presented is entirely based on remote sensing derived without field validation.