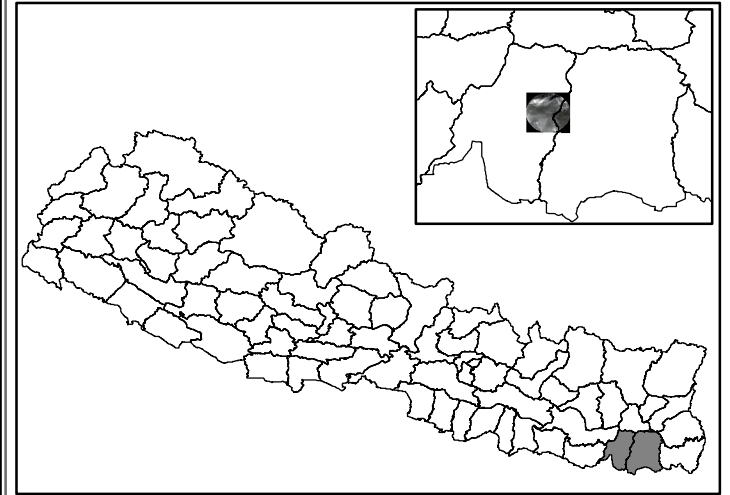


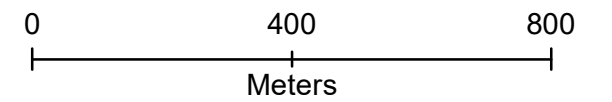

Map showing water logged area of part of Sunsari and Morang districts, Nepal.  
(as of 17 August 2017)

Glide: FL-2017-000107-NPL



Situation report::

While the flood water has receded since the peak flow, there are many pockets where trapped flood remains (within white polygons).



Legend

- Settlements
- Water logged area
- District boundary

Data: Pleiades  
 Acquisition date: 17 August 2017  
 Data source: Airbus Defence and Space  
 Coordinate system: WGS\_1984\_UTM\_Zone\_45N  
 Product generated date: 18 August 2017

Disclaimer:  
 The information presented is entirely based on remote sensing derived without field validation.

